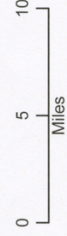


— Route Alternatives  
— Market Segment

## ROVER PIPELINE PROJECT

### PROPOSED 42" MARKET SEGMENT ROUTE ALTERNATIVES

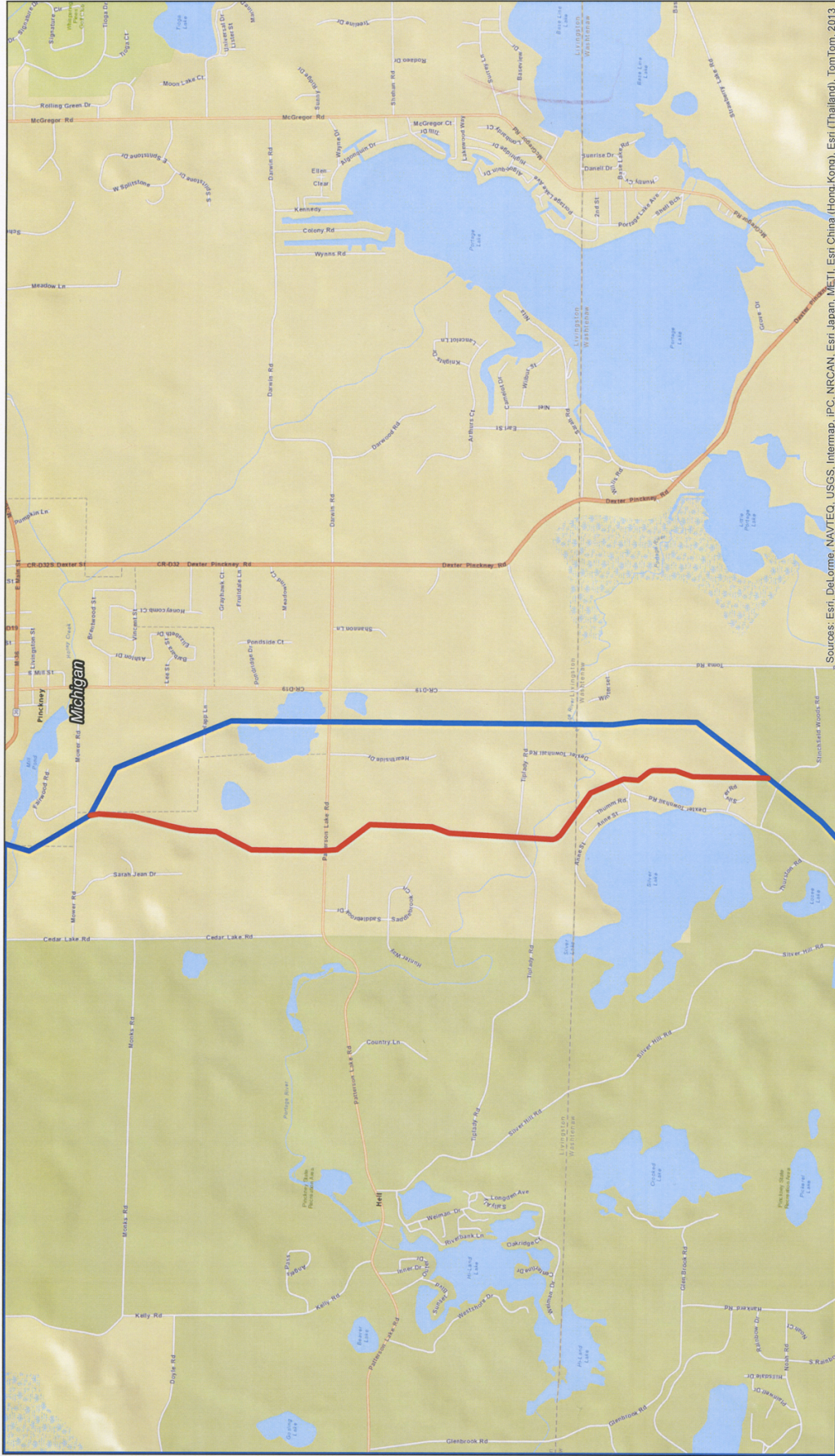
02/20/2015 NAD83 UTM 17N FT



**ROVER PIPELINE**  
An ENERGY TRANSFER Company

# F E R C F I L I N G


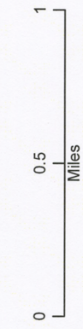
Sources: Esri, DeLorme, NAVTEQ, USGS, Intermap, iPC, NRCAN, Esri, China (Hong Kong), Esri, Japan, METI, Esri, Thailand, TomTom, 2012



Sources: Esri, DeLorme, NAVTEQ, USGS, Intermap, iPC, MRCAN, Esri, Japan, METI, Esri, China (Hong Kong), Esri, Thailand, TomTom, 2013

**ROVER PIPELINE PROJECT**  
**PROPOSED 42" MARKET SEGMENT**  
**ROUTE ALTERNATIVE 2**  
 01/15/2015 NAD83 UTM 17N FT

- Market Segment
- Route Alternative 2



**F E R C F I L I N G**



Copyright © 2015 National Geographic Society. All rights reserved.

Livingston County, Michigan

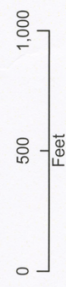
Washtenaw County, Michigan

DEXTER TOWNSHIP

PUTNAM TOWNSHIP

- Route Alternative 2
- Milepost
- 1/10 Mile Tic Mark
- Permanent Easement
- Temporary Workspace
- Additional Temporary Workspace

- Parcel
- Township
- Surface Site



**ROVER PIPELINE PROJECT**  
**PROPOSED 42" MARKET SEGMENT**  
 ROUTE ALTERNATIVE 2  
 01/15/2015 NAD83 UTM 17N FT

SHEET 1 of 3



**ROVER PIPELINE**  
 An ENERGY TRANSFER Company

**F E R C F I L I N G**



Livingston County, Michigan

Washtenaw County, Michigan

DEXTER TOWNSHIP

PUTNAM TOWNSHIP

- Route Alternative 2
- Milepost
- 1/10 Mile Tic Mark
- Permanent Easement
- Temporary Workspace
- Additional Temporary Workspace

- Parcel
- Township
- Surface Site



**ROVER PIPELINE PROJECT**  
**PROPOSED 42" MARKET SEGMENT**

ROUTE ALTERNATIVE 2  
 01/15/2015 NAD83 UTM 17N FT

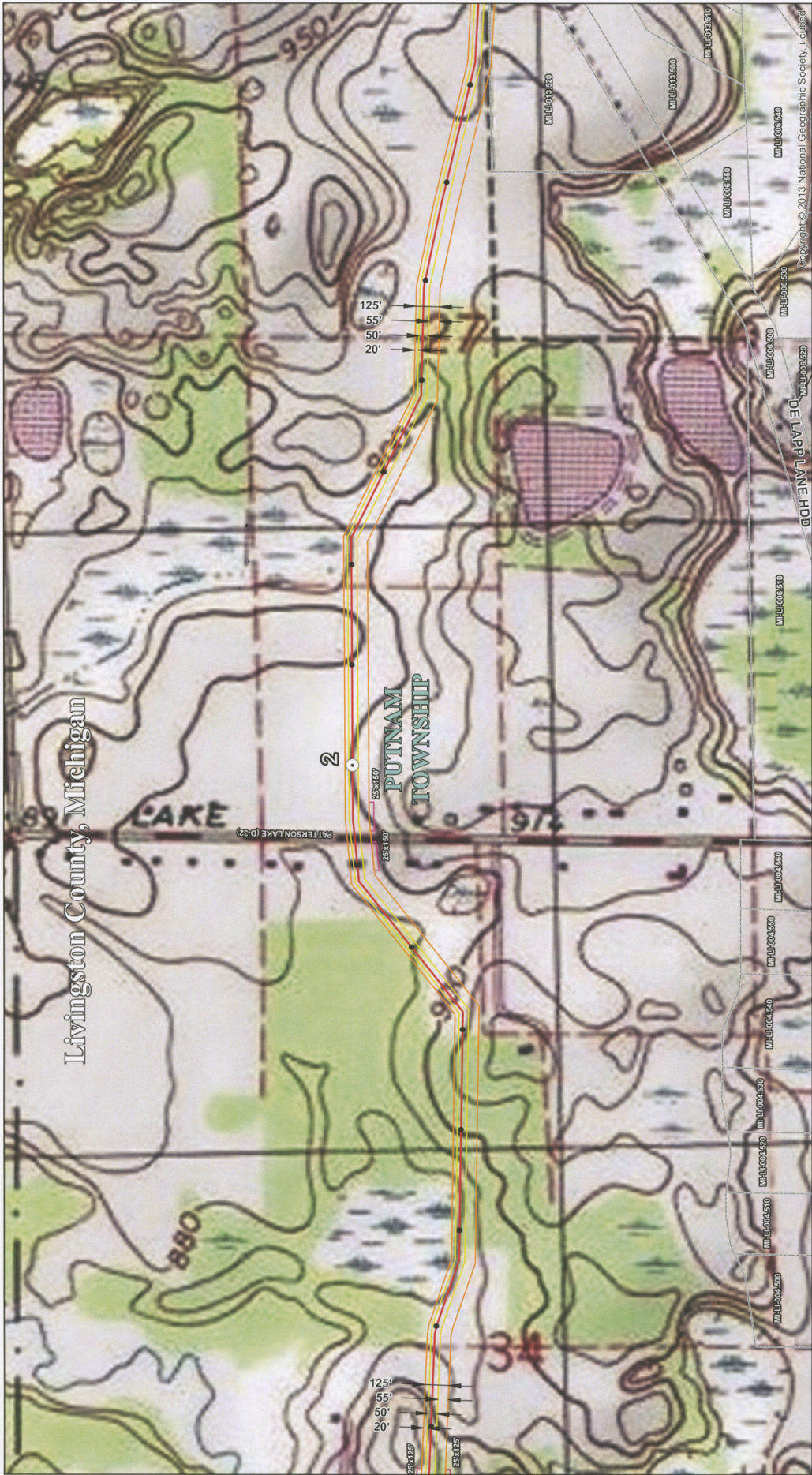
SHEET 1 of 3



**ROVER PIPELINE**  
 An ENERGY TRANSFER Company

**F E R C F I L I N G**

Livingston County, Michigan



**ROVER PIPELINE PROJECT** SHEET 2 of 3

PROPOSED 42" MARKET SEGMENT

ROUTE ALTERNATIVE 2

01/15/2015 NAD83 UTM 17N FT

- Route Alternative 2
- Milepost
- 1/10 Mile T10 Mark
- Permanent Easement
- Temporary Workspace
- Additional Temporary Workspace



**ROVER PIPELINE**  
AN ENERGY TRANSFER COMPANY

**F E R C F I L I N G**

Copyright © 2013 National Geographic Society, Inc.



**ROVER PIPELINE PROJECT**  
**PROPOSED 42" MARKET SEGMENT**  
 ROUTE ALTERNATIVE 2

SHEET 2 of 3



- Route Alternative 2
- Milepost
- 1/10 Mile Tic Mark
- Permanent Easement
- Temporary Workspace
- Additional Temporary Workspace

- Parcel
- Township
- Surface Site



01/15/2015 NAD83 UTM 17N FT



**F E R C F I L I N G**



Copyright © 2013 National Geographic Society, Inc.

**ROVER PIPELINE PROJECT**

**PROPOSED 42" MARKET SEGMENT**

**ROUTE ALTERNATIVE 2**

01/15/2015 NAD83 UTM 17N FT

SHEET 3 of 3

- Route Alternative 2
- Milepost
- 1/10 Mile Tic Mark
- Permanent Easement
- Temporary Workspace
- Additional Temporary Workspace
- Parcel
- Township
- Surface Site



**ROVER PIPELINE**  
AN ENERGY TRANSFER COMPANY

**F E R C F I L I N G**



Livingston County, Michigan

PUTNAM TOWNSHIP

**ROVER PIPELINE PROJECT**  
**PROPOSED 42" MARKET SEGMENT**

SHEET 3 of 3

ROUTE ALTERNATIVE 2  
 01/15/2015 NAD83 UTM 17N FT

- Route Alternative 2
- Milepost
- 1/10 Mile Tic Mark
- Permanent Easement
- Temporary Workspace
- Additional Temporary Workspace
- Parcel
- Township
- Surface Site



**F E R C F I L I N G**